

Route Alignment

- Order Limits
- 200m Operational Air Quality Study Area
- Traffic Reliability Area (TRA) (shown on inset map)
- Air Quality Management Area (AQMA)
- Affected Road Network (ARN)

Monitoring Location

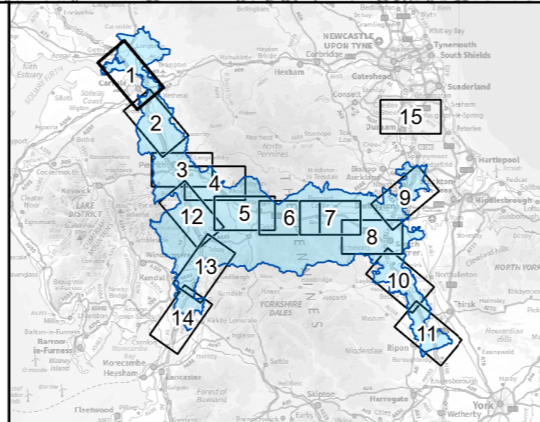
- Local Authority and National Highways
- Scheme Specific

Designated Site

- Special Protection Area (SPA)
- Special Area of Conservation (SAC)
- Site of Special Scientific Interest (SSSI)
- Nature Improvement Area
- Ancient Woodland (AW)
- County Wildlife Site (CWS)
- Local Wildlife Site (LWS)
- Ancient and Veteran Tree

Receptor

- Human Sensitive Receptor (HSR)
- Designated Ecological Site Receptor
- Designated Ecological Site Receptor Transect



national highways

3 Piccadilly Place
Manchester
M1 3BN

P02	First Issue	JBAR	PKEL	JLIN	AMIT	KWHA
		18/03/22	04/04/22	04/04/22	26/04/22	26/04/22
Revision	Created	Checked	Reviewed	Approved	Authorised	

Kilometres

0 2 4

Scale @ A3: 1:50,000 | Project Ref No HE565627 | Stage: Stage 3

© Crown copyright and database rights (2022). All rights reserved. OS 100030649. Contains public sector information licensed under the Open Government Licence v3.0.

© Cumbria County Council © Durham County Council © North Yorkshire County Council © Richmondshire County Council

Data provided by CBDC (2021), ERIC NE (2021), LERN (2021) and NEYEDC (2021)

Project Name
A66 Northern Trans-Pennine Project

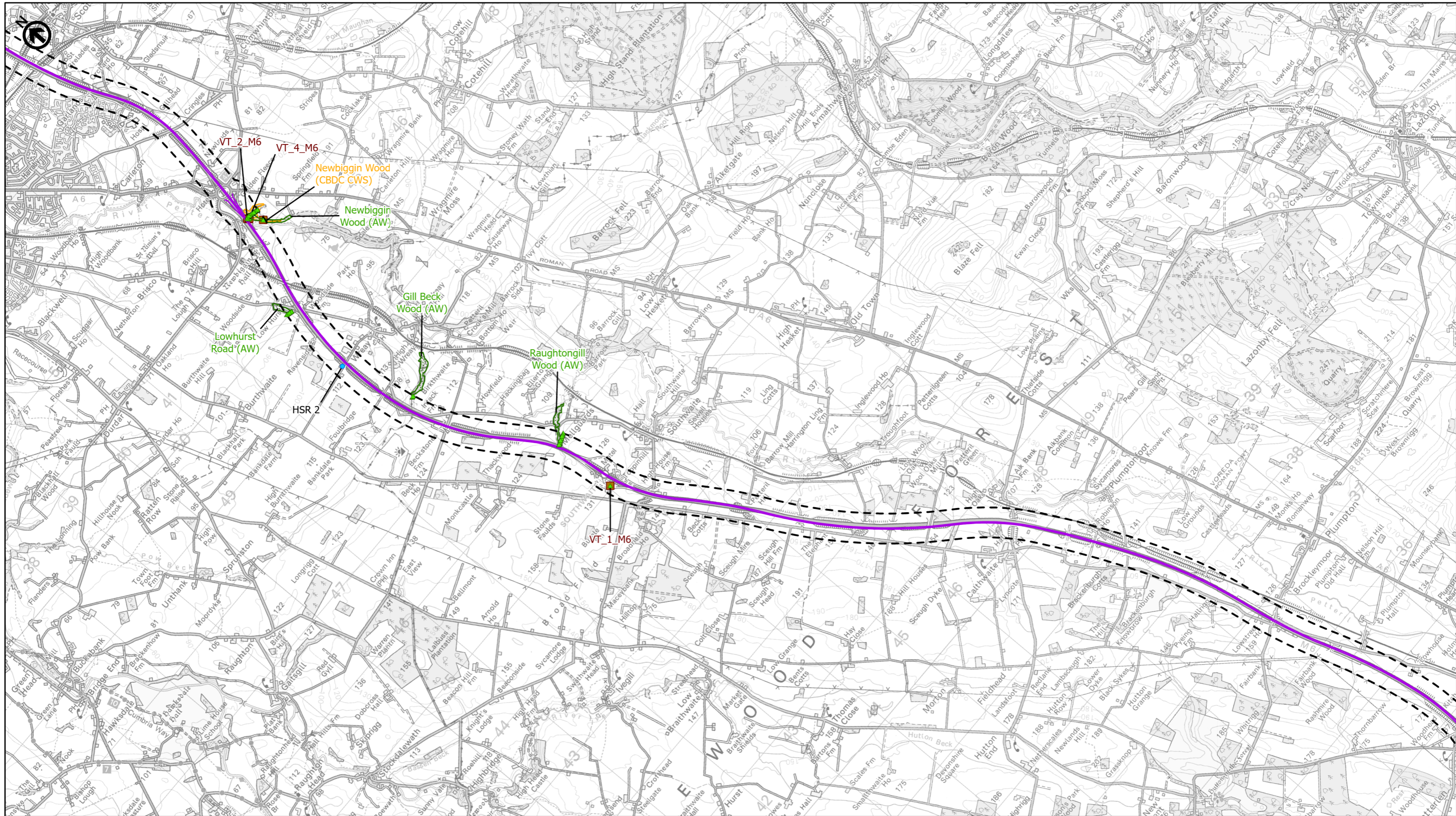
Map Title
Figure 5.1

Air Quality Study Area and Constraints

Sheet 1 of 15

Map Number	Project	Originator	Volume
HE565627	-	AMY	EAQ
S00	-	MP - LA	002013
Location		Type	Role

Suitability	Suitability Description	Revision
S4	FIT FOR STAGE APPROVAL	P02



Route Alignment

- Order Limits
- 200m Operational Air Quality Study Area
- Traffic Reliability Area (TRA) (shown on inset map)
- Air Quality Management Area (AQMA)
- Affected Road Network (ARN)

Monitoring Location

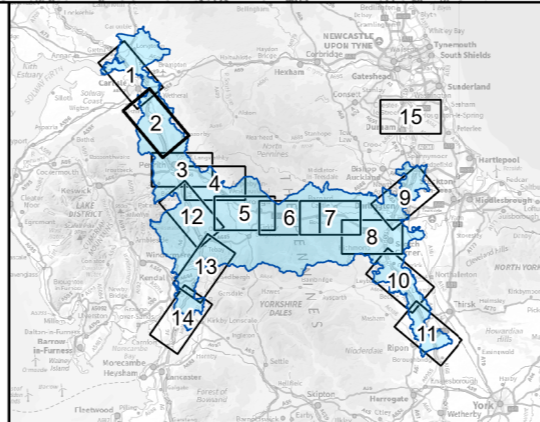
- Local Authority and National Highways
- Scheme Specific

Designated Site

- Special Protection Area (SPA)
- Special Area of Conservation (SAC)
- Site of Special Scientific Interest (SSSI)
- Nature Improvement Area
- Ancient Woodland (AW)
- County Wildlife Site (CWS)
- Local Wildlife Site (LWS)
- Ancient and Veteran Tree

Receptor

- Human Sensitive Receptor (HSR)
- Designated Ecological Site Receptor
- Designated Ecological Site Receptor Transect



national highways

3 Piccadilly Place
Manchester
M1 3BN

P02	First Issue				
	JBAR	PKEL	JLIN	AMIT	KWHA
	18/03/22	04/04/22	04/04/22	26/04/22	26/04/22
Revision	Created	Checked	Reviewed	Approved	Authorised

Kilometres

0 2 4

Scale @ A3: 1:50,000 | Project Ref No HE565627 | Stage: Stage 3

© Crown copyright and database rights (2022). All rights reserved. OS 100030649.
Contains public sector information licensed under the Open Government Licence v3.0.
© Cumbria County Council © Durham County Council © North Yorkshire County Council © Richmondshire County Council
Data provided by CBDC (2021), ERIC NE (2021), LERN (2021) and NEYEDC (2021)

Project Name
A66 Northern Trans-Pennine Project

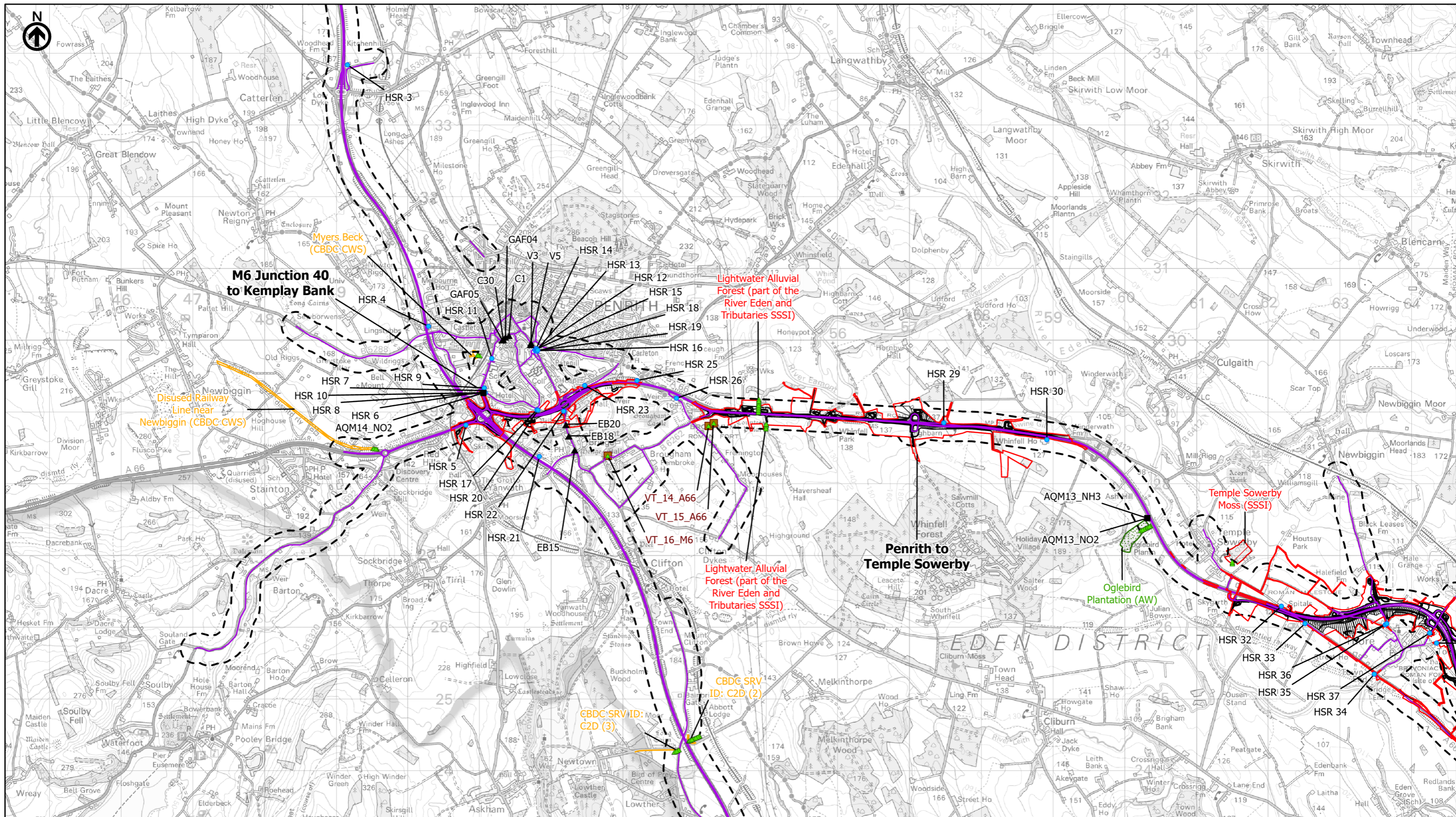
Map Title
Figure 5.1

Air Quality Study Area and Constraints

Sheet 2 of 15

Map Number	Project	Originator	Volume
HE565627	-	AMY	EAQ
S00	-	MP - LA	002014
Location		Type	Role

Suitability	Suitability Description	Revision
S4	FIT FOR STAGE APPROVAL	P02



Route Alignment

- Order Limits
- 200m Operational Air Quality Study Area
- Traffic Reliability Area (TRA) (shown on inset map)
- Air Quality Management Area (AQMA)
- Affected Road Network (ARN)

Monitoring Location

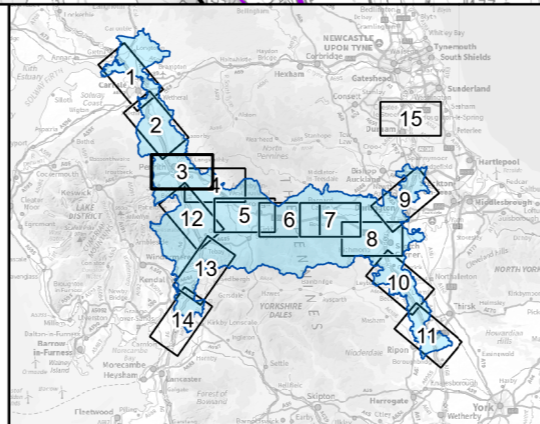
- Local Authority and National Highways
- Scheme Specific

Designated Site

- Special Protection Area (SPA)
- Special Area of Conservation (SAC)
- Site of Special Scientific Interest (SSSI)
- Nature Improvement Area
- Ancient Woodland (AW)
- County Wildlife Site (CWS)
- Local Wildlife Site (LWS)
- Ancient and Veteran Tree

Receptor

- Human Sensitive Receptor (HSR)
- Designated Ecological Site Receptor
- Designated Ecological Site Receptor Transect



national highways

3 Piccadilly Place
Manchester
M1 3BN

P02	First Issue	JBAR	PKEL	JLIN	AMIT	KWHA
		18/03/22	04/04/22	04/04/22	26/04/22	26/04/22
Revision	Created	Checked	Reviewed	Approved	Authorised	

Kilometres

Scale @ A3: 1:50,000 | Project Ref No HE565627 | Stage: Stage 3

© Crown copyright and database rights (2022). All rights reserved. OS 100030649.
Contains public sector information licensed under the Open Government Licence v3.0.
© Cumbria County Council © Durham County Council © North Yorkshire County Council © Richmondshire County Council
Data provided by CBDC (2021), ERIC NE (2021), LERN (2021) and NEYEDC (2021)

Project Name
A66 Northern Trans-Pennine Project

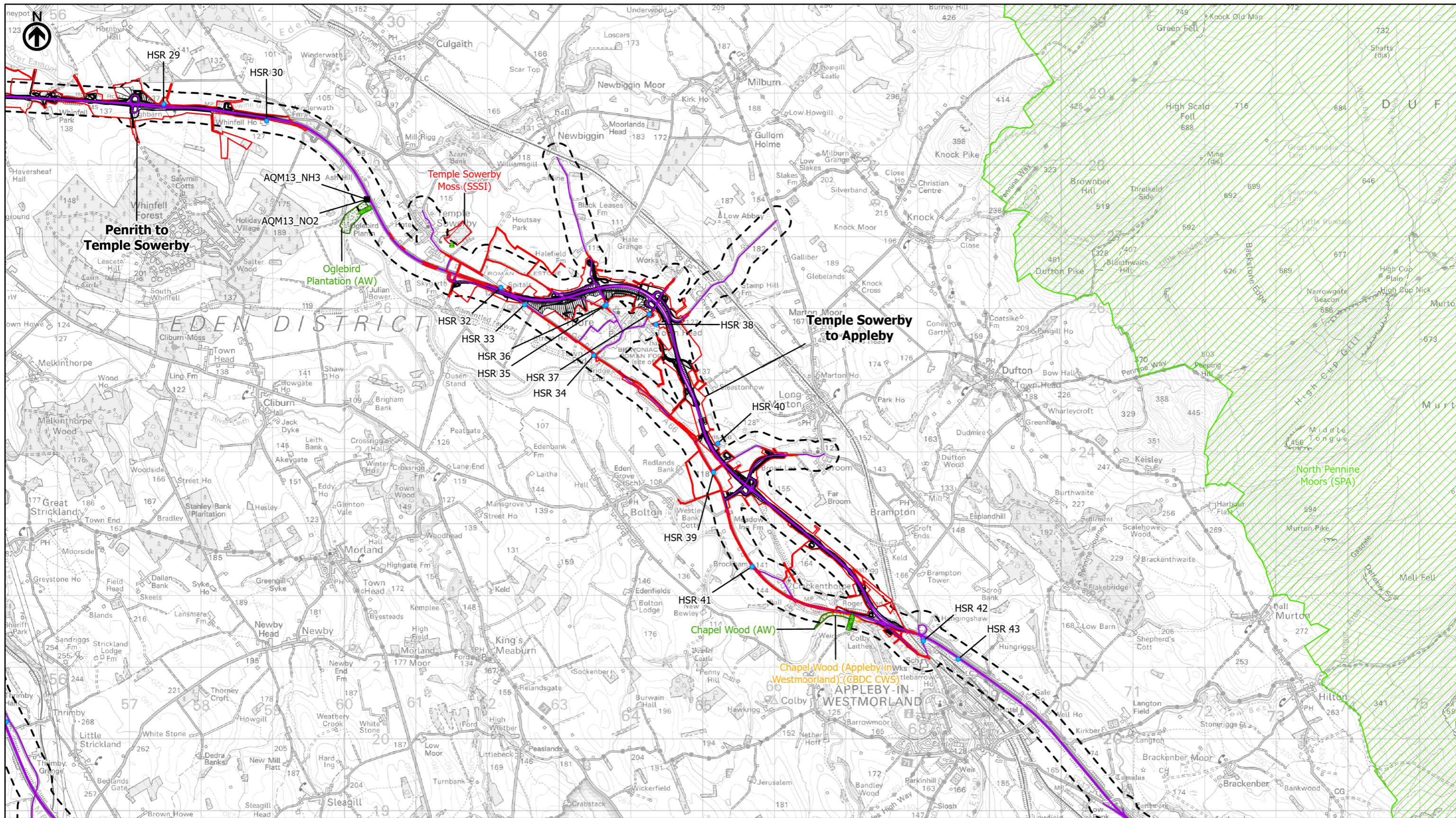
Map Title
Figure 5.1

Air Quality Study Area and Constraints

Sheet 3 of 15

Map Number	Project	Originator	Volume
HE565627	-	AMY	EAQ
S00	-	MP - LA	002015
Location		Type	Role

Suitability	Suitability Description	Revision
S4	FIT FOR STAGE APPROVAL	P02



Route Alignment

- Order Limits
- 200m Operational Air Quality Study Area
- Traffic Reliability Area (TRA) (shown on inset map)
- Air Quality Management Area (AQMA)
- Affected Road Network (ARN)

Monitoring Location

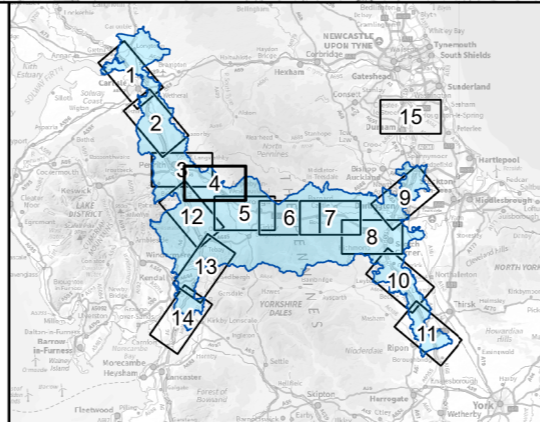
- Local Authority and National Highways
- Scheme Specific

Designated Site

- Special Protection Area (SPA)
- Special Area of Conservation (SAC)
- Site of Special Scientific Interest (SSSI)
- Nature Improvement Area
- Ancient Woodland (AW)
- County Wildlife Site (CWS)
- Local Wildlife Site (LWS)
- Ancient and Veteran Tree

Receptor

- Human Sensitive Receptor (HSR)
- Designated Ecological Site Receptor
- Designated Ecological Site Receptor Transect



national highways

3 Piccadilly Place
Manchester
M1 3BN

P02	First Issue	JBAR	PKEL	JLIN	AMIT	KWHA
		18/03/22	04/04/22	04/04/22	26/04/22	26/04/22
Revision	Created	Checked	Reviewed	Approved	Authorised	

Kilometres

Scale @ A3: 1:50,000 | Project Ref No HE565627 | Stage: Stage 3

© Crown copyright and database rights (2022). All rights reserved. OS 100030649.
Contains public sector information licensed under the Open Government Licence v3.0.
© Cumbria County Council © Durham County Council © North Yorkshire County Council © Richmondshire County Council
Data provided by CBDC (2021), ERIC NE (2021), LERN (2021) and NEYEDC (2021)

Project Name
A66 Northern Trans-Pennine Project

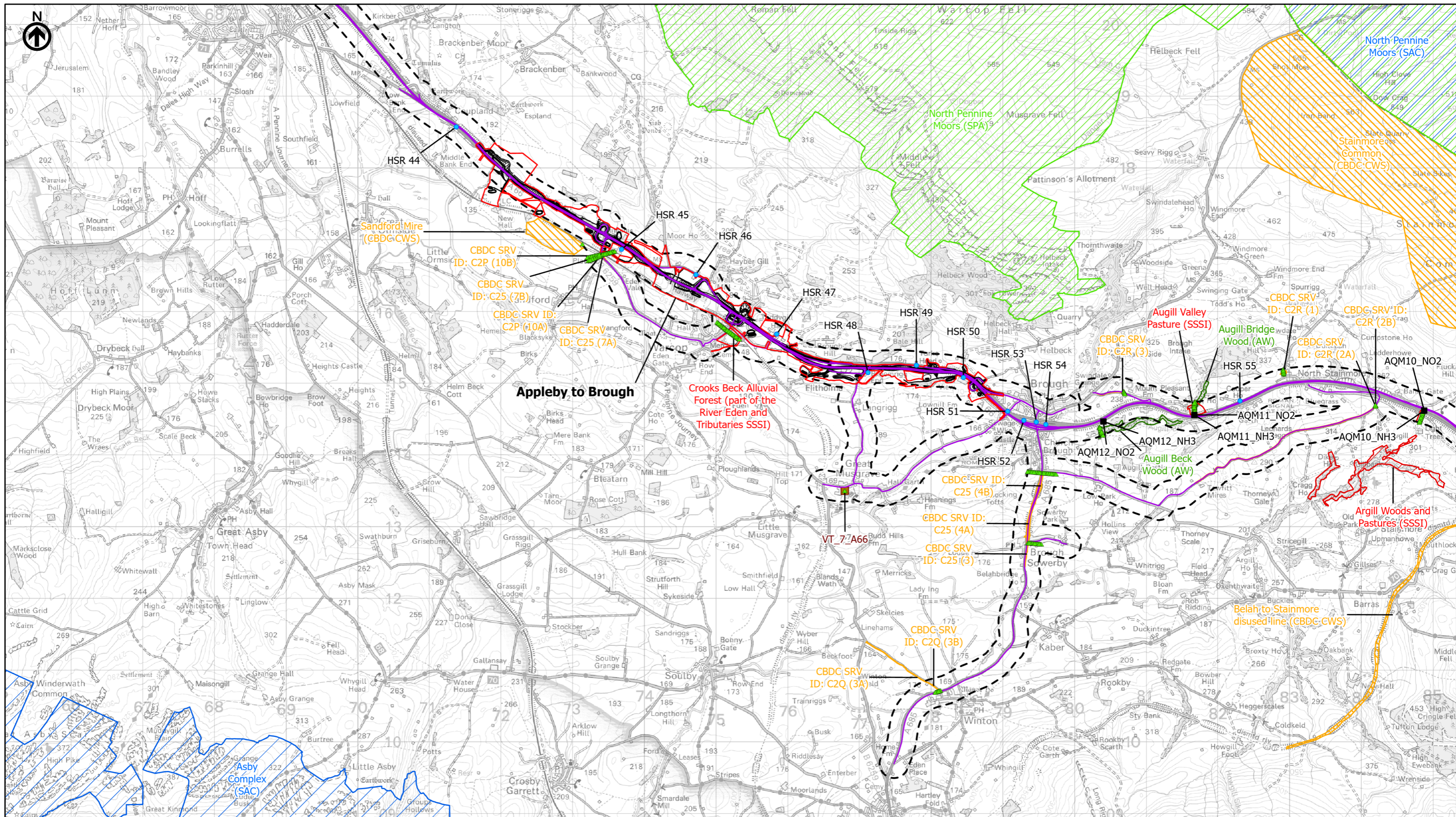
Map Title
Figure 5.1

Air Quality Study Area and Constraints

Sheet 4 of 15

Map Number	Project	Originator	Volume
HE565627	-	AMY	EAQ
S00	-	MP - LA	002016
Location		Type	Role

Suitability	Suitability Description	Revision
S4	FIT FOR STAGE APPROVAL	P02



Route Alignment

- Order Limits
- 200m Operational Air Quality Study Area
- Traffic Reliability Area (TRA) (shown on inset map)
- Air Quality Management Area (AQMA)
- Affected Road Network (ARN)

Monitoring Location

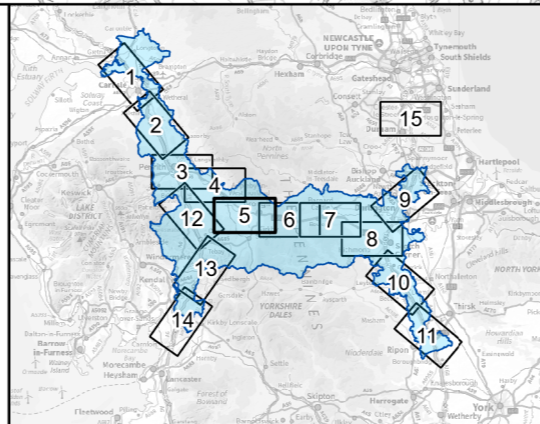
- Local Authority and National Highways
- Scheme Specific

Designated Site

- Special Protection Area (SPA)
- Special Area of Conservation (SAC)
- Site of Special Scientific Interest (SSSI)
- Nature Improvement Area
- Ancient Woodland (AW)
- County Wildlife Site (CWS)
- Local Wildlife Site (LWS)
- Ancient and Veteran Tree

Receptor

- Human Sensitive Receptor (HSR)
- Designated Ecological Site Receptor
- Designated Ecological Site Receptor Transect



national highways

3 Piccadilly Place
Manchester
M1 3BN

P02	First Issue	JBAR	PKEL	JLIN	AMIT	KWHA
		18/03/22	04/04/22	04/04/22	26/04/22	26/04/22
Revision	Created	Checked	Reviewed	Approved	Authorised	

Kilometres

Scale @ A3: 1:50,000 | Project Ref No HE565627 | Stage: Stage 3

© Crown copyright and database rights (2022). All rights reserved. OS 100030649. Contains public sector information licensed under the Open Government Licence v3.0. © Cumbria County Council © Durham County Council © North Yorkshire County Council © Richmondshire County Council Data provided by CBDC (2021), ERIC NE (2021), LERN (2021) and NEYEDC (2021)

Project Name
A66 Northern Trans-Pennine Project

Map Title
Figure 5.1

Air Quality Study Area and Constraints

Sheet 5 of 15

Map Number	Project	Originator	Volume
HE565627	-	AMY	EAQ
S00	-	MP - LA	002017
Location		Type	Role
Suitability	S4	Location	Number
		Revision	

Location
S00

Location
MP - LA

Location
Type

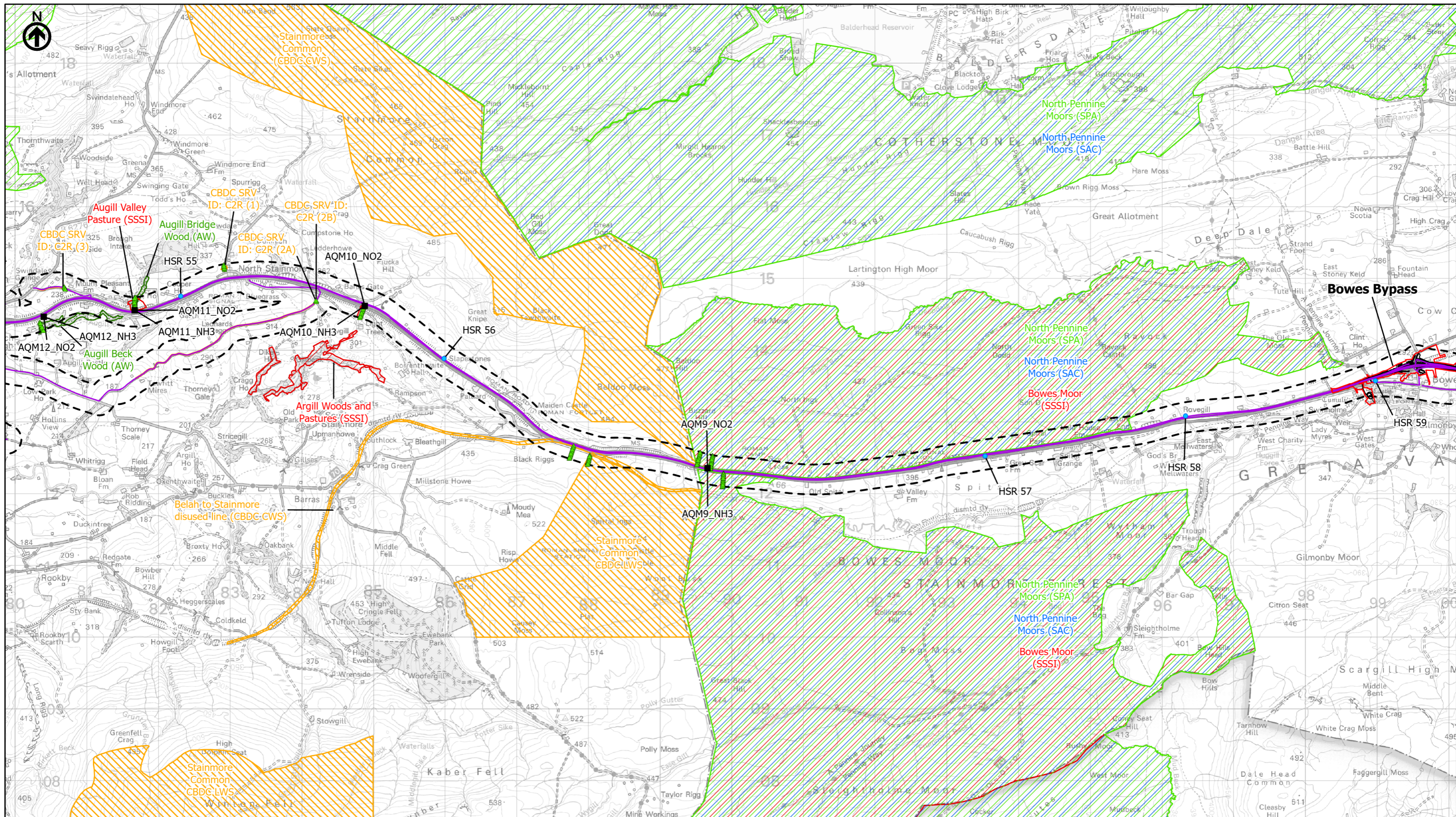
Location
Role

Location
Number

Location
Revision

Location
P02

Location
FIT FOR STAGE APPROVAL



Route Alignment

- Order Limits
- 200m Operational Air Quality Study Area
- Traffic Reliability Area (TRA) (shown on inset map)
- Air Quality Management Area (AQMA)
- Affected Road Network (ARN)

Monitoring Location

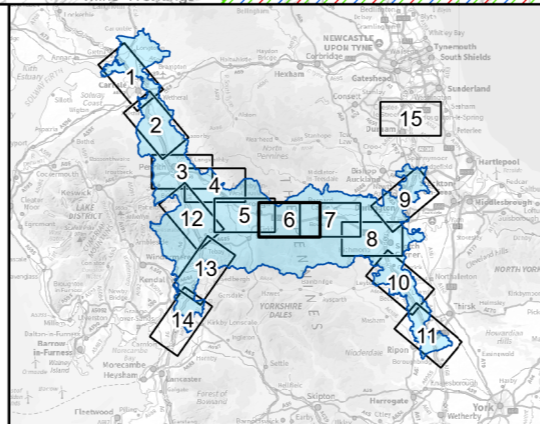
- Local Authority and National Highways
- Scheme Specific

Designated Site

- Special Protection Area (SPA)
- Special Area of Conservation (SAC)
- Site of Special Scientific Interest (SSSI)
- Nature Improvement Area
- Ancient Woodland (AW)
- County Wildlife Site (CWS)
- Local Wildlife Site (LWS)
- Ancient and Veteran Tree

Receptor

- Human Sensitive Receptor (HSR)
- Designated Ecological Site Receptor
- Designated Ecological Site Receptor Transect



national highways

3 Piccadilly Place
Manchester
M1 3BN

P02	First Issue	JBAR	PKEL	JLIN	AMIT	KWHA
		18/03/22	04/04/22	04/04/22	26/04/22	26/04/22
Revision	Created	Checked	Reviewed	Approved	Authorised	

Kilometres

Scale @ A3: 1:50,000 | Project Ref No HE565627 | Stage: Stage 3

© Crown copyright and database rights (2022). All rights reserved. OS 100030649.
Contains public sector information licensed under the Open Government Licence v3.0.
© Cumbria County Council © Durham County Council © North Yorkshire County Council © Richmondshire County Council
Data provided by CBDC (2021), ERIC NE (2021), LERN (2021) and NEYEDC (2021)

Project Name
A66 Northern Trans-Pennine Project

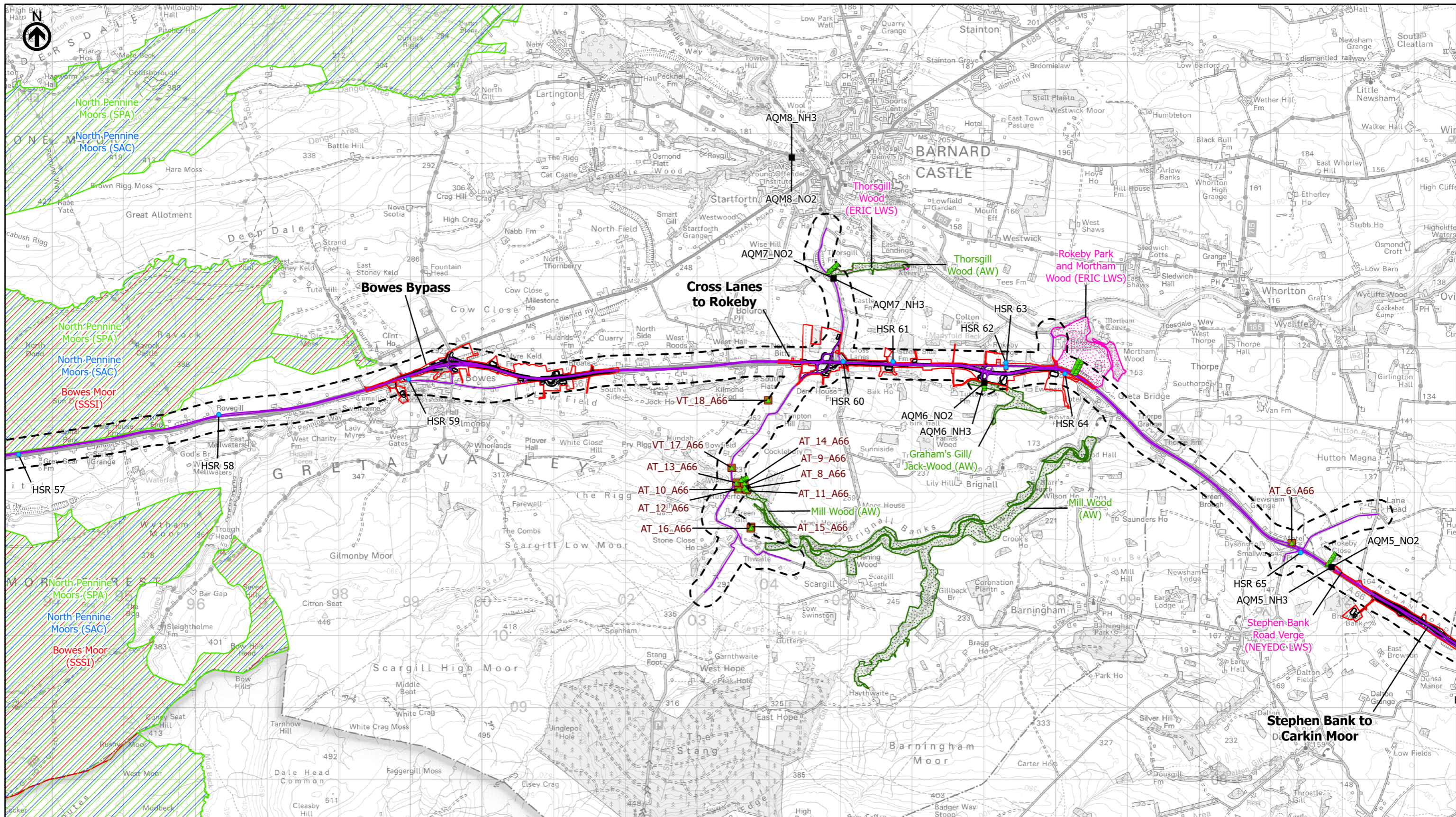
Map Title
Figure 5.1

Air Quality Study Area and Constraints

Sheet 6 of 15

Map Number	Project	Originator	Volume
HE565627	-	AMY	EAQ
S00	-	MP - LA	002018
Location		Type	Role

Suitability	Suitability Description	Revision
S4	FIT FOR STAGE APPROVAL	P02



Route Alignment

- Order Limits
- 200m Operational Air Quality Study Area
- Traffic Reliability Area (TRA) (shown on inset map)
- Air Quality Management Area (AQMA)
- Affected Road Network (ARN)

Monitoring Location

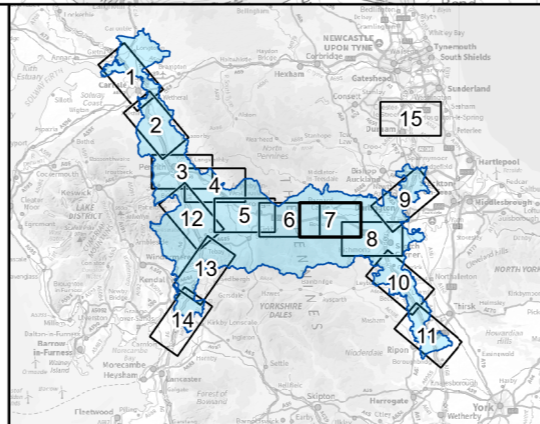
- Local Authority and National Highways
- Scheme Specific

Designated Site

- Special Protection Area (SPA)
- Special Area of Conservation (SAC)
- Site of Special Scientific Interest (SSSI)
- Nature Improvement Area
- Ancient Woodland (AW)
- County Wildlife Site (CWS)
- Local Wildlife Site (LWS)
- Ancient and Veteran Tree

Receptor

- Human Sensitive Receptor (HSR)
- Designated Ecological Site Receptor
- Designated Ecological Site Receptor Transect



national highways

3 Piccadilly Place
Manchester
M1 3BN

P02	First Issue	JBAR	PKEL	JLIN	AMIT	KWAH
		18/03/22	04/04/22	04/04/22	26/04/22	26/04/22
Revision	Created	Checked	Reviewed	Approved	Authorised	

Kilometres

Scale @ A3: 1:50,000 | Project Ref No HE565627 | Stage: Stage 3

© Crown copyright and database rights (2022). All rights reserved. OS 100030649. Contains public sector information licensed under the Open Government Licence v3.0. © Cumbria County Council © Durham County Council © North Yorkshire County Council © Richmondshire County Council Data provided by CBDC (2021), ERIC NE (2021), LERN (2021) and NEYEDC (2021)

Project Name
A66 Northern Trans-Pennine Project

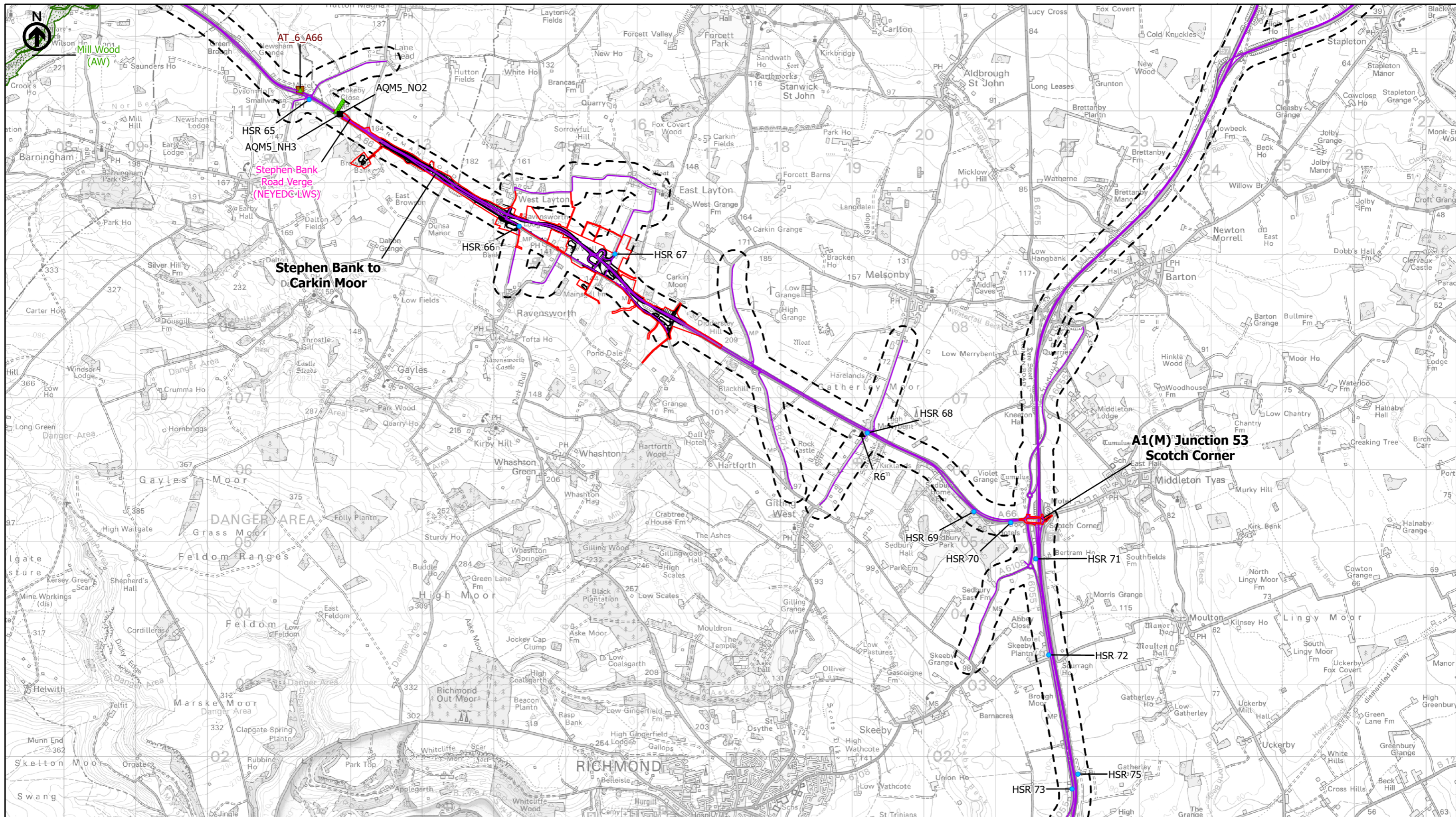
Map Title
Figure 5.1

Air Quality Study Area and Constraints

Sheet 7 of 15

Map Number	Project	Originator	Volume
HE565627	-	AMY	EAQ
S00	-	MP - LA	002019
Location		Type	Role

Suitability	Suitability Description	Revision
S4	FIT FOR STAGE APPROVAL	P02



Route Alignment

- Order Limits
- 200m Operational Air Quality Study Area
- Traffic Reliability Area (TRA) (shown on inset map)
- Air Quality Management Area (AQMA)
- Affected Road Network (ARN)

Monitoring Location

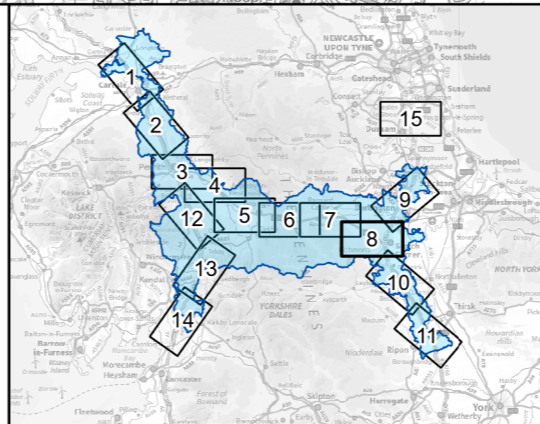
- Local Authority and National Highways
- Scheme Specific

Designated Site

- Special Protection Area (SPA)
- Special Area of Conservation (SAC)
- Site of Special Scientific Interest (SSSI)
- Nature Improvement Area
- Ancient Woodland (AW)
- County Wildlife Site (CWS)
- Local Wildlife Site (LWS)
- Ancient and Veteran Tree

Receptor

- Human Sensitive Receptor (HSR)
- Designated Ecological Site Receptor
- Designated Ecological Site Receptor Transect



national highways

3 Piccadilly Place
Manchester
M1 3BN

P02	First Issue				
	JBAR	PKEL	JLIN	AMIT	KWHA
	18/03/22	04/04/22	04/04/22	26/04/22	26/04/22
Revision	Created	Checked	Reviewed	Approved	Authorised

Kilometres

0 2 4

Scale @ A3: 1:50,000 | Project Ref No HE565627 | Stage: Stage 3

© Crown copyright and database rights (2022). All rights reserved. OS 100030649.
Contains public sector information licensed under the Open Government Licence v3.0.
© Cumbria County Council © Durham County Council © North Yorkshire County Council © Richmondshire County Council
Data provided by CBDC (2021), ERIC NE (2021), LERN (2021) and NEYEDC (2021)

Project Name
A66 Northern Trans-Pennine Project

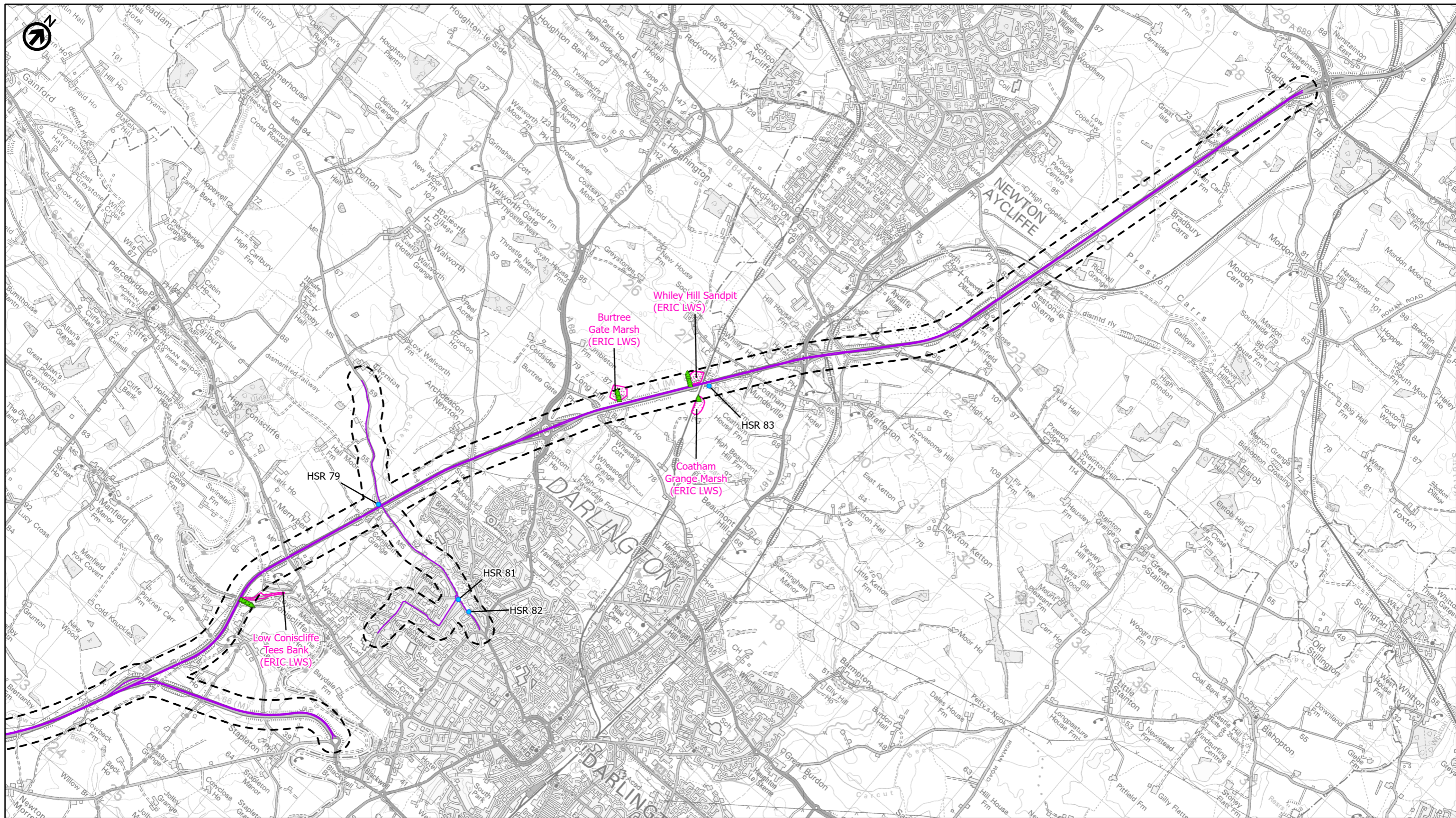
Map Title
Figure 5.1

Air Quality Study Area and Constraints

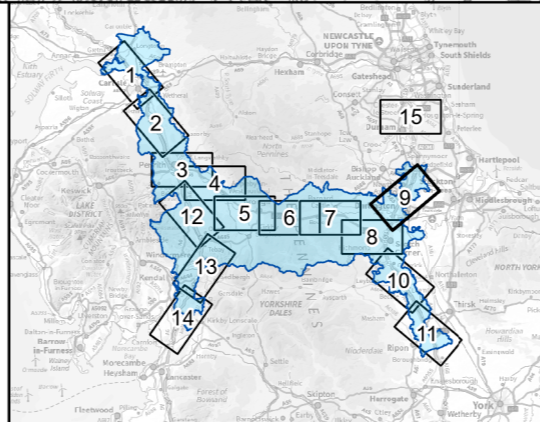
Sheet 8 of 15

Map Number	Project	Originator	Volume
HE565627	-	AMY	EAQ
S00		-	MP - LA - 002020
Location		Type	Role Number

Suitability	Suitability Description	Revision
S4	FIT FOR STAGE APPROVAL	P02



<ul style="list-style-type: none"> Route Alignment Order Limits 200m Operational Air Quality Study Area Traffic Reliability Area (TRA) (shown on inset map) Air Quality Management Area (AQMA) Affected Road Network (ARN) Monitoring Location Local Authority and National Highways Scheme Specific 	Designated Site <ul style="list-style-type: none"> Special Protection Area (SPA) Special Area of Conservation (SAC) Site of Special Scientific Interest (SSSI) Nature Improvement Area Ancient Woodland (AW) County Wildlife Site (CWS) Local Wildlife Site (LWS) Ancient and Veteran Tree 	Receptor <ul style="list-style-type: none"> Human Sensitive Receptor (HSR) Designated Ecological Site Receptor Designated Ecological Site Receptor Transect
--	---	---



national highways 3 Piccadilly Place
Manchester M1 3BN

P02	First Issue				
	JBAR	PKEL	JLIN	AMIT	KWHA
	18/03/22	04/04/22	04/04/22	26/04/22	26/04/22
Revision	Created	Checked	Reviewed	Approved	Authorised

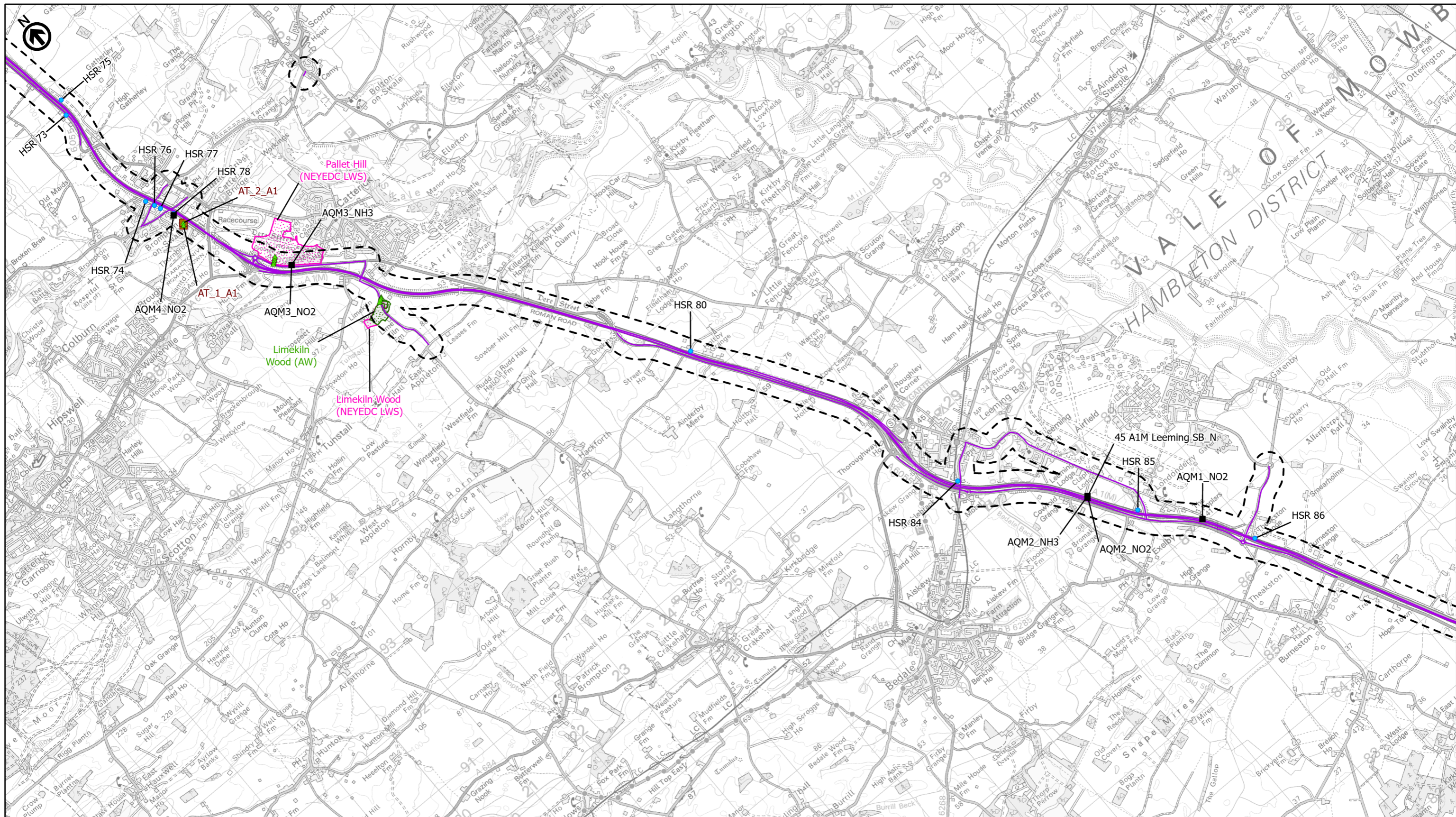
Scale @ A3: 1:50,000 | Project Ref No HE565627 | Stage: Stage 3

© Crown copyright and database rights (2022). All rights reserved. OS 100030649. Contains public sector information licensed under the Open Government Licence v3.0. © Cumbria County Council © Durham County Council © North Yorkshire County Council © Richmondshire County Council Data provided by CBDC (2021), ERIC NE (2021), LERN (2021) and NEYEDC (2021)

Project Name
A66 Northern Trans-Pennine Project

Map Title
Figure 5.1
Air Quality Study Area and Constraints
Sheet 9 of 15

Map Number	Project	Originator	Volume
HE565627	-	AMY	EAQ
S00	-	MP - LA	002021
Location		Type	Role
Suitability	S4	Location Description	Revision
		FIT FOR STAGE APPROVAL	P02



Route Alignment

- Route Alignment
- Order Limits
- 200m Operational Air Quality Study Area
- Traffic Reliability Area (TRA) (shown on inset map)
- Air Quality Management Area (AQMA)
- Affected Road Network (ARN)

Monitoring Location

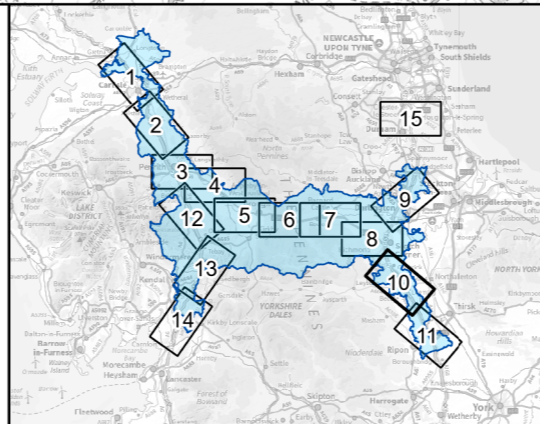
- Local Authority and National Highways
- Scheme Specific

Designated Site

- Special Protection Area (SPA)
- Special Area of Conservation (SAC)
- Site of Special Scientific Interest (SSSI)
- Nature Improvement Area
- Ancient Woodland (AW)
- County Wildlife Site (CWS)
- Local Wildlife Site (LWS)
- Ancient and Veteran Tree

Receptor

- Human Sensitive Receptor (HSR)
- Designated Ecological Site Receptor
- Designated Ecological Site Receptor Transect



national highways

3 Piccadilly Place
Manchester
M1 3BN

P02	First Issue	JBAR	PKEL	JLIN	AMIT	KWHA
		18/03/22	04/04/22	04/04/22	26/04/22	26/04/22
Revision	Created	Checked	Reviewed	Approved	Authorised	

Kilometres

0 2 4

Scale @ A3: 1:50,000 | Project Ref No HE565627 | Stage: Stage 3

© Crown copyright and database rights (2022). All rights reserved. OS 100030649. Contains public sector information licensed under the Open Government Licence v3.0. © Cumbria County Council © Durham County Council © North Yorkshire County Council © Richmondshire County Council Data provided by CBDC (2021), ERIC NE (2021), LERN (2021) and NEYEDC (2021)

Project Name
A66 Northern Trans-Pennine Project

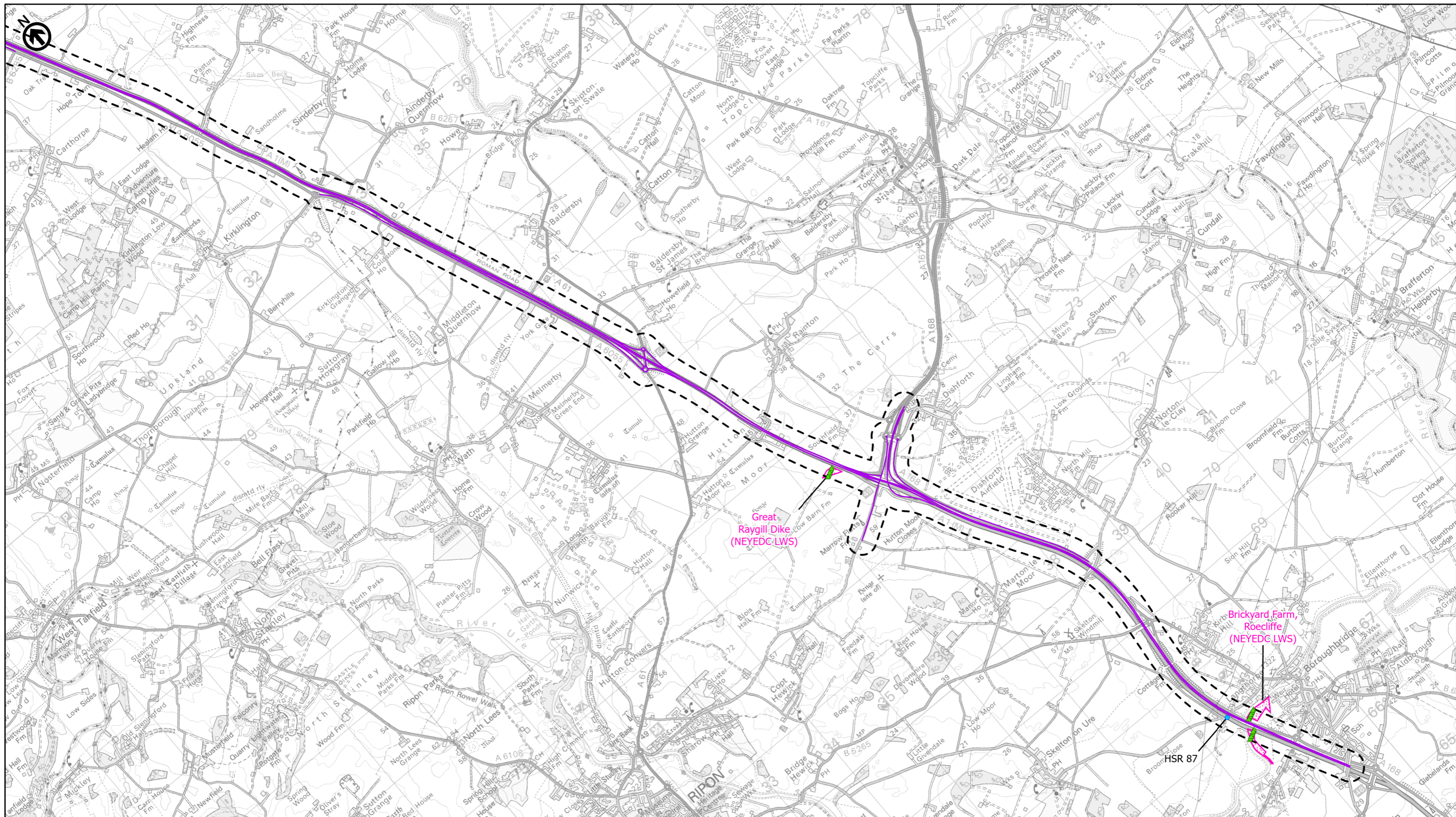
Map Title
Figure 5.1

Air Quality Study Area and Constraints

Sheet 10 of 15

Map Number	Project	Originator	Volume
HE565627		AMY	EAQ
S00		MP - LA	002022
Location		Type	Role

Suitability	Suitability Description	Revision
S4	FIT FOR STAGE APPROVAL	P02



Route Alignment

- Order Limits
- 200m Operational Air Quality Study Area
- Traffic Reliability Area (TRA) (shown on inset map)
- Air Quality Management Area (AQMA)
- Affected Road Network (ARN)

Monitoring Location

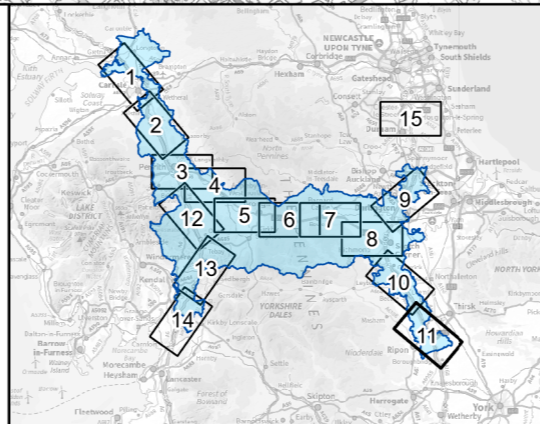
- Local Authority and National Highways
- Scheme Specific

Designated Site

- Special Protection Area (SPA)
- Special Area of Conservation (SAC)
- Site of Special Scientific Interest (SSSI)
- Nature Improvement Area
- Ancient Woodland (AW)
- County Wildlife Site (CWS)
- Local Wildlife Site (LWS)
- Ancient and Veteran Tree

Receptor

- Human Sensitive Receptor (HSR)
- Designated Ecological Site Receptor
- Designated Ecological Site Receptor Transect



national highways

3 Piccadilly Place
Manchester
M1 3BN

P02	First Issue	JBAR	PKEL	JLIN	AMIT	KWHA
		18/03/22	04/04/22	04/04/22	26/04/22	26/04/22
Revision	Created	Checked	Reviewed	Approved	Authorised	

Kilometres

Scale @ A3: 1:50,000 | Project Ref No HE565627 | Stage: Stage 3

© Crown copyright and database rights (2022). All rights reserved. OS 100030649. Contains public sector information licensed under the Open Government Licence v3.0. © Cumbria County Council © Durham County Council © North Yorkshire County Council © Richmondshire County Council Data provided by CBDC (2021), ERIC NE (2021), LERN (2021) and NEYEDC (2021)

Project Name
A66 Northern Trans-Pennine Project

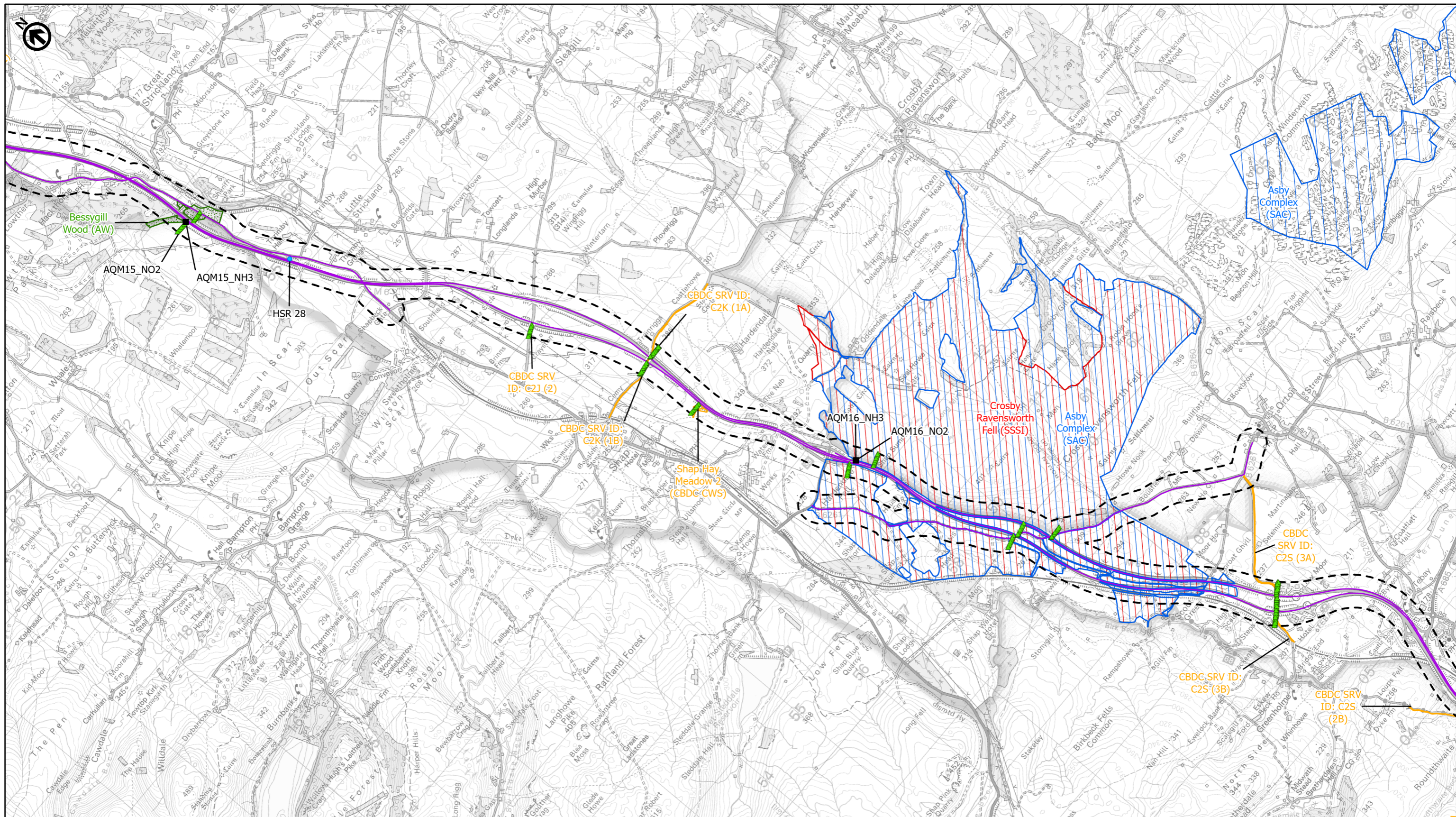
Map Title
Figure 5.1

Air Quality Study Area and Constraints

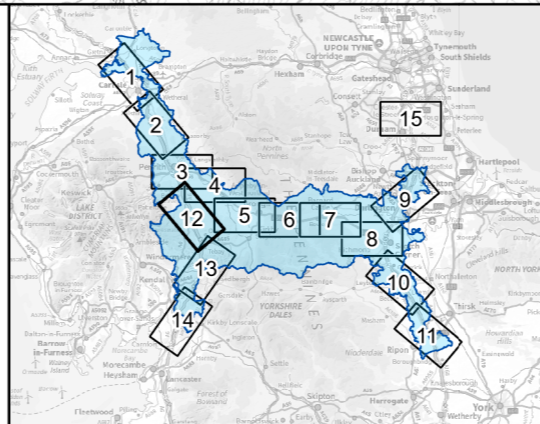
Sheet 11 of 15

Map Number	Project	Originator	Volume
HE565627	-	AMY	EAQ
S00	-	MP - LA	00203
Location		Type	Role

Suitability	Suitability Description	Revision
S4	FIT FOR STAGE APPROVAL	P02



<ul style="list-style-type: none"> Route Alignment Order Limits 200m Operational Air Quality Study Area Traffic Reliability Area (TRA) (shown on inset map) Air Quality Management Area (AQMA) Affected Road Network (ARN) 	<p>Designated Site</p> <ul style="list-style-type: none"> Special Protection Area (SPA) Special Area of Conservation (SAC) Site of Special Scientific Interest (SSSI) Nature Improvement Area Ancient Woodland (AW) County Wildlife Site (CWS) Local Wildlife Site (LWS) Ancient and Veteran Tree 	<p>Receptor</p> <ul style="list-style-type: none"> Human Sensitive Receptor (HSR) Designated Ecological Site Receptor Designated Ecological Site Receptor Transect
<p>Monitoring Location</p> <ul style="list-style-type: none"> Local Authority and National Highways Scheme Specific 		



national highways

3 Piccadilly Place
Manchester
M1 3BN

P02	First Issue				
	JBAR	PKEL	JLIN	AMIT	KWHA
	18/03/22	04/04/22	04/04/22	26/04/22	26/04/22
Revision	Created	Checked	Reviewed	Approved	Authorised

Scale @ A3: 1:50,000 | Project Ref No HE565627 | Stage: Stage 3

© Crown copyright and database rights (2022). All rights reserved. OS 100030649.
Contains public sector information licensed under the Open Government Licence v3.0.
© Cumbria County Council © Durham County Council © North Yorkshire County Council © Richmondshire County Council
Data provided by CBDC (2021), ERIC NE (2021), LERN (2021) and NEYEDC (2021)

Project Name
A66 Northern Trans-Pennine Project

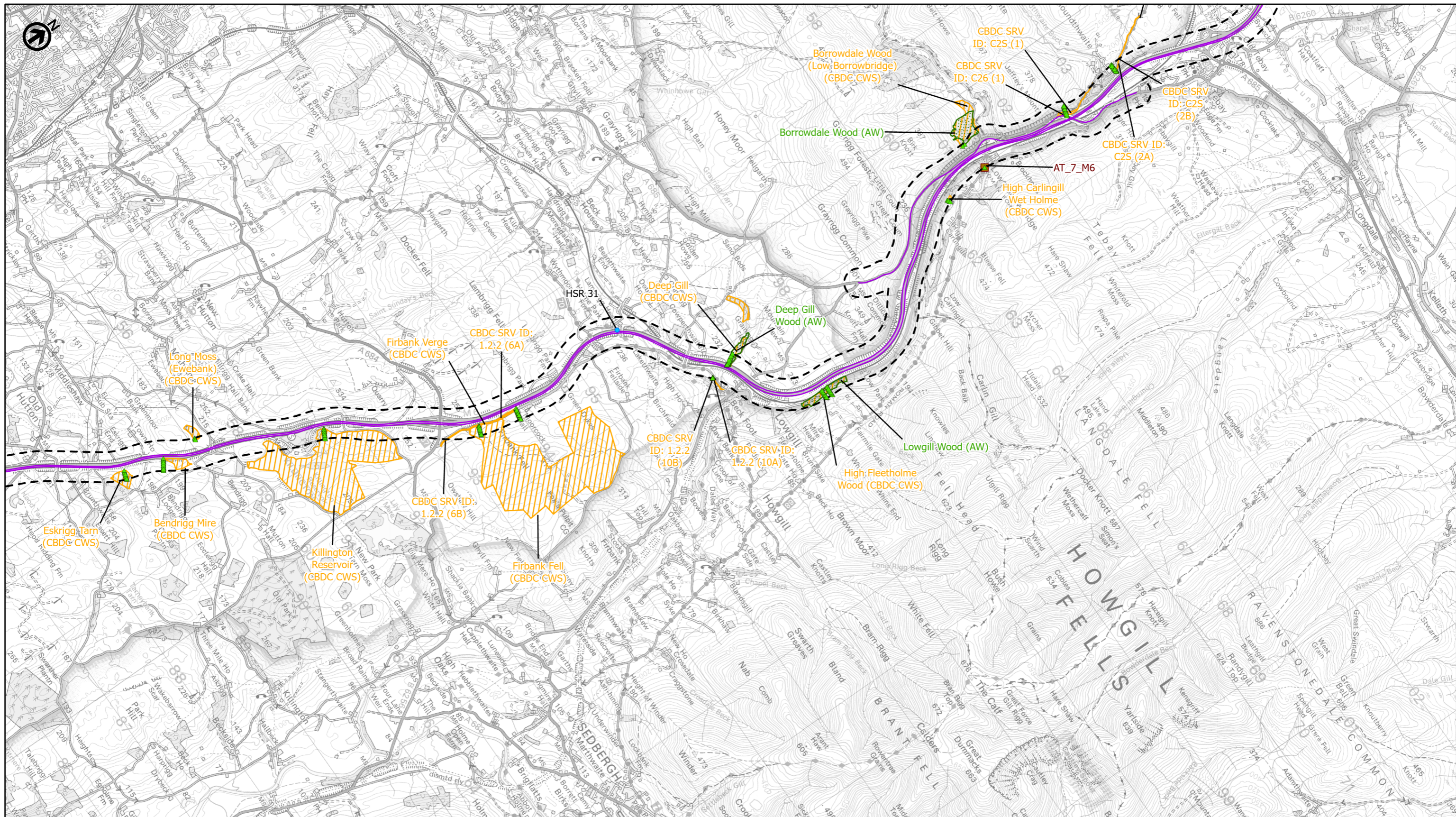
Map Title
Figure 5.1

Air Quality Study Area and Constraints

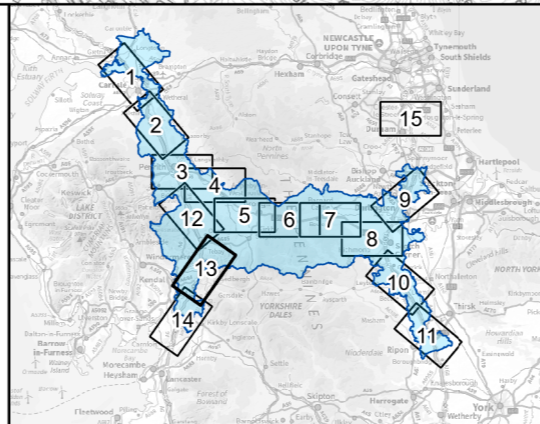
Sheet 12 of 15

Map Number	Project	Originator	Volume
HE565627	-	AMY	EAQ
S00	-	MP - LA	002024
Location		Type	Role
Suitability	S4	Location	Number
		Revision	
		P02	

Suitability Description
FIT FOR STAGE APPROVAL



<ul style="list-style-type: none"> Route Alignment Order Limits 200m Operational Air Quality Study Area Traffic Reliability Area (TRA) (shown on inset map) Air Quality Management Area (AQMA) Affected Road Network (ARN) 	<p>Designated Site</p> <ul style="list-style-type: none"> Special Protection Area (SPA) Special Area of Conservation (SAC) Site of Special Scientific Interest (SSSI) Nature Improvement Area Ancient Woodland (AW) County Wildlife Site (CWS) Local Wildlife Site (LWS) Ancient and Veteran Tree 	<p>Receptor</p> <ul style="list-style-type: none"> Human Sensitive Receptor (HSR) Designated Ecological Site Receptor Designated Ecological Site Receptor Transsect
<p>Monitoring Location</p> <ul style="list-style-type: none"> Local Authority and National Highways Scheme Specific 		



national highways 3 Piccadilly Place
Manchester
M1 3BN

P02	First Issue	JBAR	PKEL	JLIN	AMIT	KWHA
		18/03/22	04/04/22	04/04/22	26/04/22	26/04/22
Revision	Created	Checked	Reviewed	Approved	Authorised	

Kilometres
0 2 4

Scale @ A3: 1:50,000 | Project Ref No HE565627 | Stage: Stage 3
© Crown copyright and database rights (2022). All rights reserved. OS 100030649.
Contains public sector information licensed under the Open Government Licence v3.0.
© Cumbria County Council © Durham County Council © North Yorkshire County Council © Richmondshire County Council
Data provided by CBDC (2021), ERIC NE (2021), LERN (2021) and NEYEDC (2021)

Project Name
A66 Northern Trans-Pennine Project

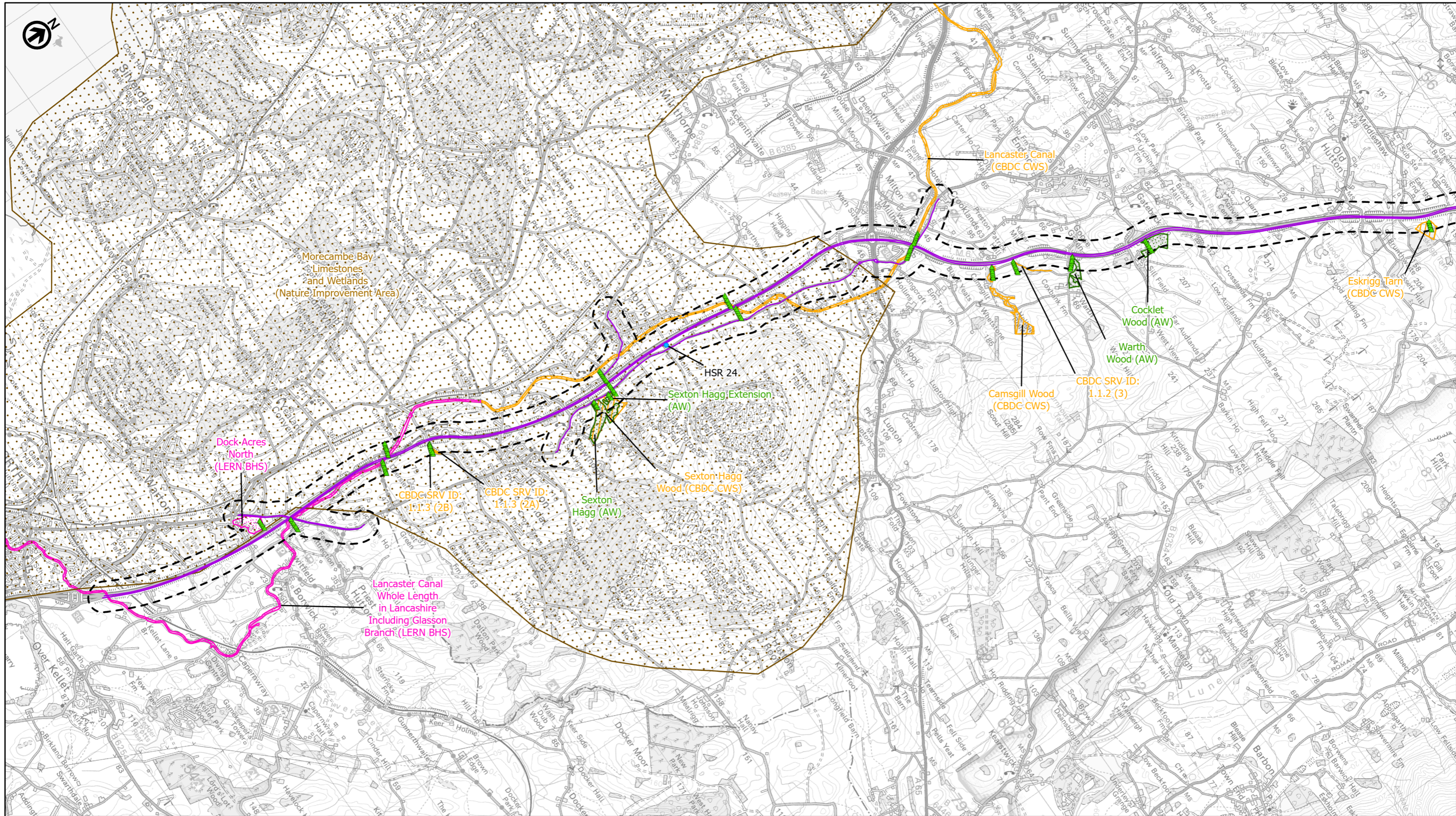
Map Title
Figure 5.1

Air Quality Study Area and Constraints

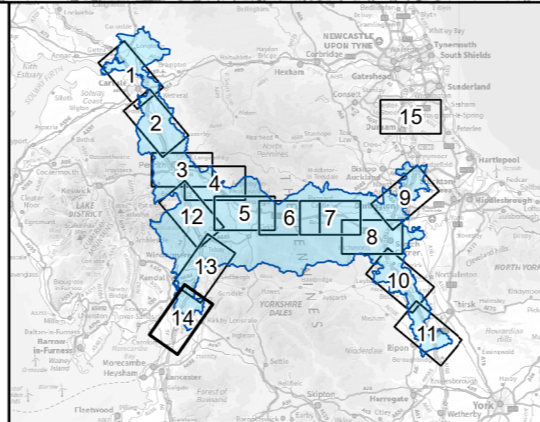
Sheet 13 of 15

Map Number	Project	Originator	Volume
HE565627	-	AMY	EAQ
S00	-	MP - LA	002025
Location		Type	Role
Suitability	S4	Location	Number
		Revision	P02

Suitability Description
FIT FOR STAGE APPROVAL



<ul style="list-style-type: none"> Route Alignment Order Limits 200m Operational Air Quality Study Area Traffic Reliability Area (TRA) (shown on inset map) Air Quality Management Area (AQMA) Affected Road Network (ARN) 	Designated Site <ul style="list-style-type: none"> Special Protection Area (SPA) Special Area of Conservation (SAC) Site of Special Scientific Interest (SSSI) Nature Improvement Area Ancient Woodland (AW) County Wildlife Site (CWS) Local Wildlife Site (LWS) Ancient and Veteran Tree 	Receptor <ul style="list-style-type: none"> Human Sensitive Receptor (HSR) Designated Ecological Site Receptor Designated Ecological Site Receptor Transect
Monitoring Location <ul style="list-style-type: none"> Local Authority and National Highways Scheme Specific 		



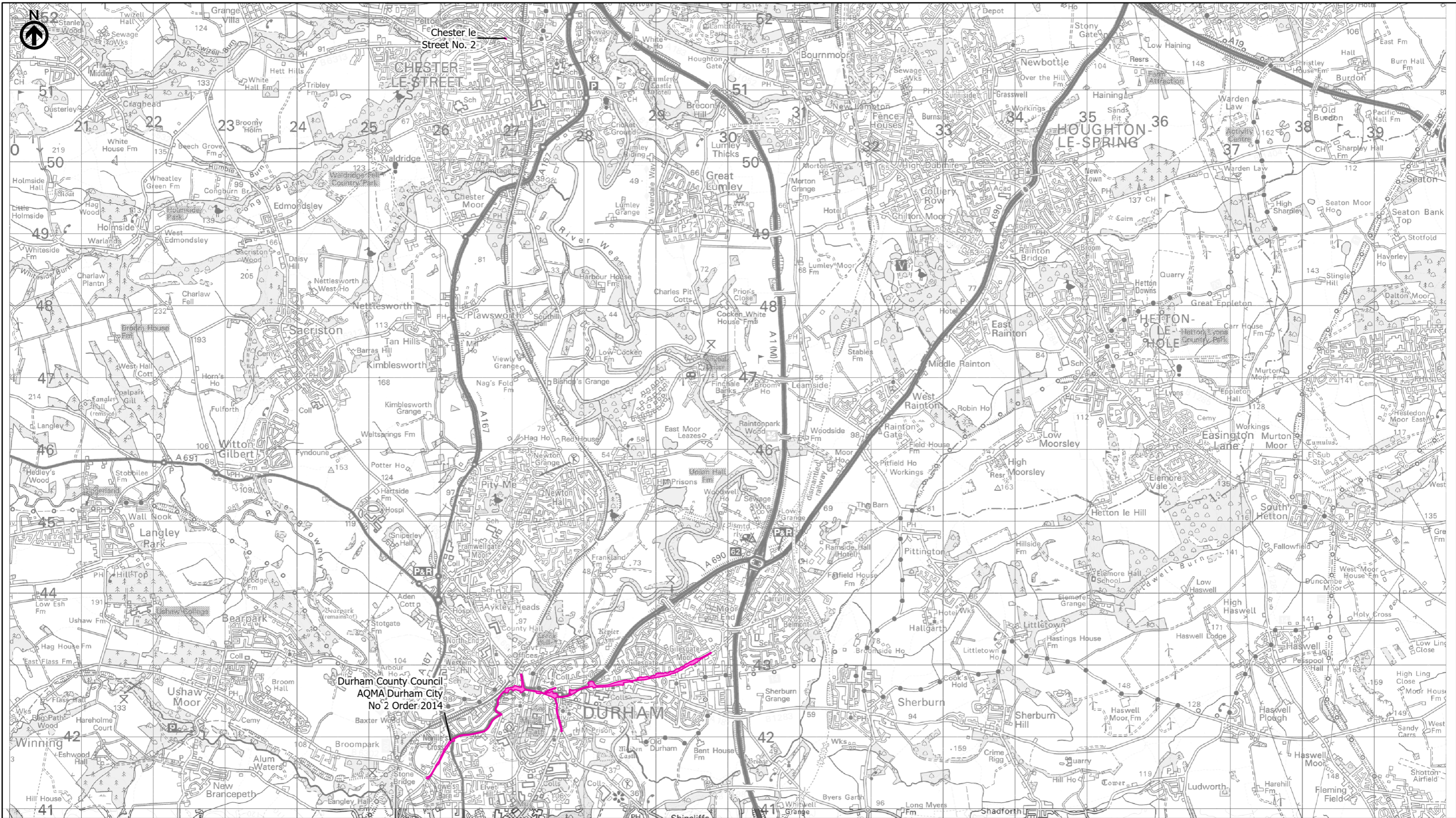
national highways 3 Piccadilly Place Manchester M1 3BN

P02	First Issue	JBAR	PKEL	JLIN	AMIT	KWHA
		18/03/22	04/04/22	04/04/22	26/04/22	26/04/22
Revision	Created	Checked	Reviewed	Approved	Authorised	

Kilometres
0 2 4

Scale @ A3: 1:50,000 | Project Ref No HE565627 | Stage: Stage 3
 © Crown copyright and database rights (2022). All rights reserved. OS 100030649.
 Contains public sector information licensed under the Open Government Licence v3.0.
 © Cumbria County Council © Durham County Council © North Yorkshire County Council © Richmondshire County Council
 Data provided by CBDC (2021), ERIC NE (2021), LERN (2021) and NEYEDC (2021)

Project Name A66 Northern Trans-Pennine Project			
Map Title Figure 5.1			
Air Quality Study Area and Constraints			
Sheet 14 of 15			
Map Number Project	Originator	Volume	
HE565627	AMY	EAQ	
S00 Location	MP - LA	002026	
Suitability	Suitability Description	Revision	
S4	FIT FOR STAGE APPROVAL	P02	



Route Alignment

- Order Limits
- 200m Operational Air Quality Study Area
- Traffic Reliability Area (TRA) (shown on inset map)
- Air Quality Management Area (AQMA)
- Affected Road Network (ARN)

Monitoring Location

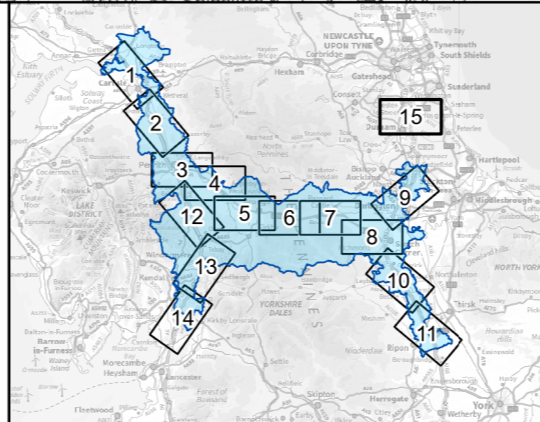
- Local Authority and National Highways
- Scheme Specific

Designated Site

- Special Protection Area (SPA)
- Special Area of Conservation (SAC)
- Site of Special Scientific Interest (SSSI)
- Nature Improvement Area
- Ancient Woodland (AW)
- County Wildlife Site (CWS)
- Local Wildlife Site (LWS)
- Ancient and Veteran Tree

Receptor

- Human Sensitive Receptor (HSR)
- Designated Ecological Site Receptor
- Designated Ecological Site Receptor Transect



national highways

3 Piccadilly Place
Manchester
M1 3BN

P02	First Issue	JBAR	PKEL	JLIN	AMIT	KWHA
		18/03/22	04/04/22	04/04/22	26/04/22	26/04/22
Revision	Created	Checked	Reviewed	Approved	Authorised	

Kilometres

0 2 4

Scale @ A3: 1:50,000 | Project Ref No HE565627 | Stage: Stage 3
 © Crown copyright and database rights (2022). All rights reserved. OS 100030649.
 Contains public sector information licensed under the Open Government Licence v3.0.
 © Cumbria County Council © Durham County Council © North Yorkshire County Council © Richmondshire County Council
 Data provided by CBDC (2021), ERIC NE (2021), LERN (2021) and NEYEDC (2021)

Project Name
A66 Northern Trans-Pennine Project

Map Title
Figure 5.1

Air Quality Study Area and Constraints

Sheet 15 of 15

Map Number	Project	Originator	Volume
HE565627	-	AMY	EAQ
S00	-	MP - LA	002027
Location		Type	Role

Suitability	Suitability Description	Revision
S4	FIT FOR STAGE APPROVAL	P02